

# CORNER RECORD

BK 56 PG 23  
CR - 2841

APN No. 429 - 55 - 44 (Optional)

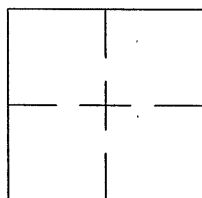
Document Number

Cherryland District, unincorporated area,

County of ALAMEDA

, California

Brief Legal Description ALAMEDA COUNTY MONUMENT AT PRINCETON AVE. AND BIANCA LN.



## CORNER TYPE

Government Corner ☐ Control ☐  
Meander ☐ Property ☐  
Rancho ☐ Other ☒  
Date of Survey JULY 2006

## COORDINATES (Optional)

N. \_\_\_\_\_  
E. \_\_\_\_\_  
Zone \_\_\_\_\_ Datum \_\_\_\_\_  
Elev. \_\_\_\_\_

Corner - Left as found ☒ Found and tagged ☐ Established ☐ Reestablished ☐ Rebuilt ☐

In compliance with Section 8771 of the Professional Land Surveyors' Act, this corner record is being filed to ESTABLISH X / REESTABLISH \_\_\_\_\_ the position of an existing monument PRIOR X / SUBSEQUENT \_\_\_\_\_ to street or highway reconstruction. (Use this portion only when applicable.)

Identification and type of corner found: Evidence used to identify or procedure used to establish or reestablish the corner: THIS MONUMENT WAS REFERENCED BY SETTING A POINT IN LINE WITH ANOTHER MONUMENT AT BIANCA LANE.  
SEE DRAWING NEXT PAGE.


A description of the physical condition of the monument as found and as set or reset:

FOUND STANDARD ALAMEDA COUNTY MONUMENT WITH DISC IN MONUMENT WELL AT PRINCETON AVE. BIANCA LANE.  
THIS MONUMENT IS IN DANGER OF BEING DESTROYED BY ROAD CONSTRUCTION.

## SURVEYOR'S STATEMENT

This Corner Record was prepared by me or under my direction in conformance with the Land Surveyors' Act on 10/5/ 2006.


Signed Gregory Donald Hollfelder L.S. or R.C.E. Number 5918



## COUNTY SURVEYOR'S STATEMENT

This Corner Record was received 10-5 2006 and examined and filed 11-17 2013.

Signed Russell R. Penland, Jr. Title County Surveyor



County Surveyor's Comment

