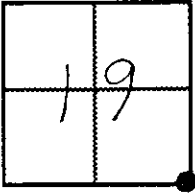


Document Number 8N23-19-5

City of _____

County of MONO, California

Brief Legal Description SE-19, T8N, R23 E, MDB & M



CORNER TYPE

Government Corner ☒
Meander ☐
Rancho ☐
Date of Survey 9-13-95

Control ☐
Property ☐
Other ☐

COORDINATES

(Optional)
N. 2376280.07
E. 6852355.04
Zone 3 Datum 1991.35
Elev. _____

US SURVEY FEET

Corner -- Left as found ☒ Found and tagged ☐ Established ☐ Reestablished ☐ Rebuilt ☐

Identification and type of corner found: Evidence used to identify or procedure used to establish or reestablish the corner:

FOUND 3 1/4" BLM BRASS CAP ON 2 1/8" ODIP, 0.5' ABOVE GRD., IN
ROCK MOUND, 15' +/- FROM CENTER OF WASH, AND 730' +/- WEST OF
C/L MNO 395 AT PM 107.8. FOUND 1" ODIP, 0.3' ABOVE
GRD., 30' +/- SOUTH OF BRASS CAP.

A description of the physical condition of the monument as found and as set or reset: _____

SURVEYOR'S STATEMENT

This Corner Record was prepared by me or under my direction in conformance with
the Land Surveyor's Act on SEPT. 13 1995



Signed Brian L. Jared L.S. or R.C. E. Number 6620

COUNTY SURVEYOR'S STATEMENT

This Corner Record was received 10-18 1995 and examined
and filed 11-20

Signed R. BRADMAN Title MONO Co. SURVEYOR
LIC. EXP. 9-30-99

County Surveyor's Comment _____



8N23-19-5